



Please switch off the automatic
location services on your
smartphone!



Wëllkomm



trackerando

MADE IN GERMANY




GPS Tracking 4.0

The way to intelligent GPS tracking

Bodo Erken | Managing Director



- What is the most important information?
- What does GPS mean?
- Why is the market for GPS tracking growing so much?
- What is trackerando?
- Why is GPS Tracking 4.0 such a successful business model?
- Demo (live): Container safety



Duration: 20 min.

What is the most important information



WHERE - makes the difference



WHERE and WHEN - is crucial



What does GPS 4.0 mean



BENEFITS through the use of the trackerando platform:

UNLIMITED GPS Tracker of all manufacturers can be connected to a platform such as trackerando.

MODULAR The platform functions are innumerable, but only the modules that are important to the customer are set up.

COMPATIBLE With existing API interfaces, data can easily be transferred to existing systems.

SAFETY The high security standard of the platform makes it possible to meet all customer requirements.



"GPS is a tried and tested system that used primarily for locating and navigating. In combination with IoT, GPS tracking becomes intelligent and comfortable for the user, opening up unimagined possibilities. "

Why is the market for GPS tracking growing so vast



What are the current fields of application for GPS-Live Tracking?

- 📍 Sea rescue (GPS + radio)
- 📍 navigation Help
- 📍 Telematics (better fleet management)
- 📍 Value Transporter (GPS-monitored)
- 📍 Carers of persons in need of care
- 📍 Parents and insurance
- 📍 Hotels and Organizers
- 📍 Airlines, rail
- 📍 sports clubs
- 📍 Construction machinery manufacturers and construction companies
- 📍 Car rental and holder
- 📍 Transport and logistics company
- 📍 Long-distance bus companies and public transport
- 📍 Sports equipment manufacturer
- 📍 Boat owner, boat rental, boat service
- 📍 Bicycle Manufacturer
- 📍 E-bike manufacturer



What is trackerando



Planning, monitoring and coordination will be easier with us.

The award-winning IOT solution Cumulocity, which is successfully used by numerous industrial customers, is also available to medium-sized businesses through trackerando. With trackerando it is now possible to network, control and monitor individual machines - equipped with GPS trackers - easily and inexpensively. trackerando specializes in the GPS tracking application and the fields of application are limitless.

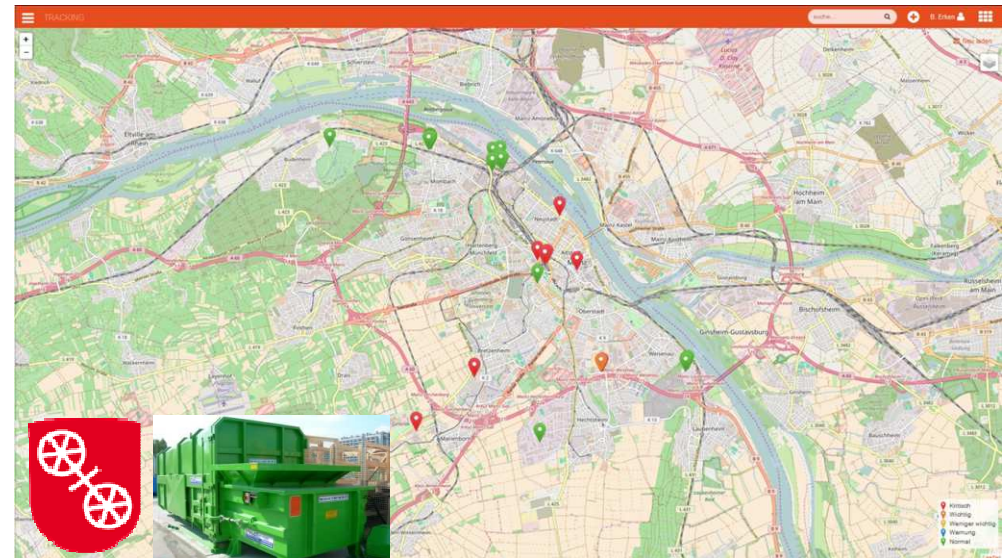


Example:



Route planning and theft protection for the waste management of the city of Mainz

- ✓ Automatic level alarm / three quarters full message (better route planning)
- ✓ Real-time position display (easier to pick up)
- ✓ Geo-fencing (theft protection)
- ✓ Storage of discharge runs (easier billing)
- ✓ GPS tracker for retrofitting (cost-effective solution)
- ✓ Clear presentation (no prior knowledge required)



SEGUMAN a solution from trackerando




Alone Worker Emergency system

When:

Where:

Who:

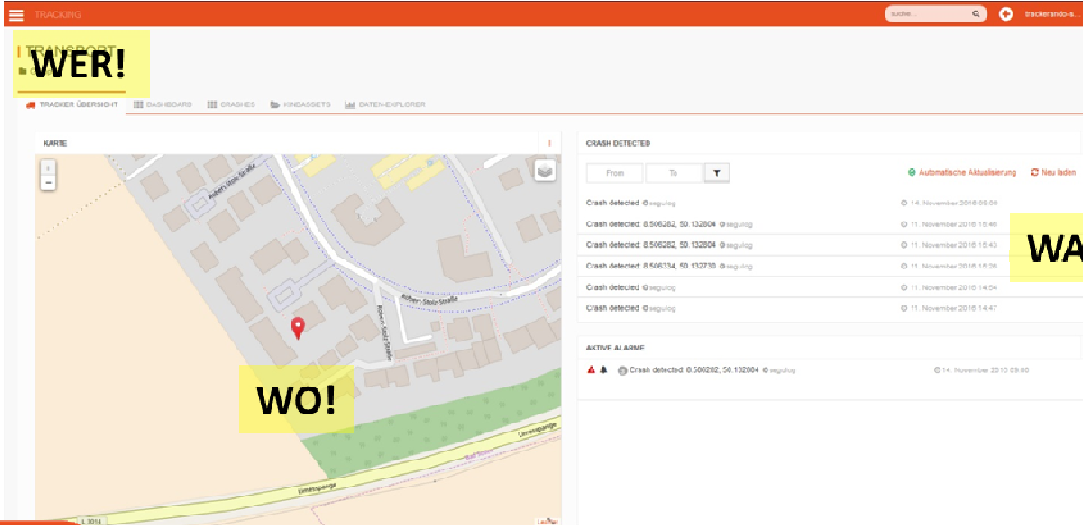
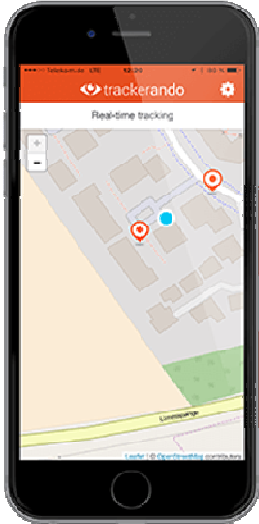



In an accident, therefore, important information can not be determined!

Most important data



SEGUMAN automatically monitors and transmits the position of your technician:





including
intercom
device

WER!

WO!

WANN!

In case of a G-force overrun (Man Down / Fall) or pressing the emergency call, the control center will automatically receive an alarm. The intercom function can also be used to contact the person. (No mobile phone necessary!)

With the trackerando cloud solution, authorities can be quickly integrated in an emergency.



trackerando is the competent partner for medium-sized companies for secure concept solutions:



DEMO (live)



container safety

